



Colonsay

Harbour User Consultative Form – 13/11/2025

Harbour Authority & Harbour Operator

❖ Caledonian Maritime Assets Ltd (CMAL):

- ❖ Statutory Harbour Authority and Asset Owner

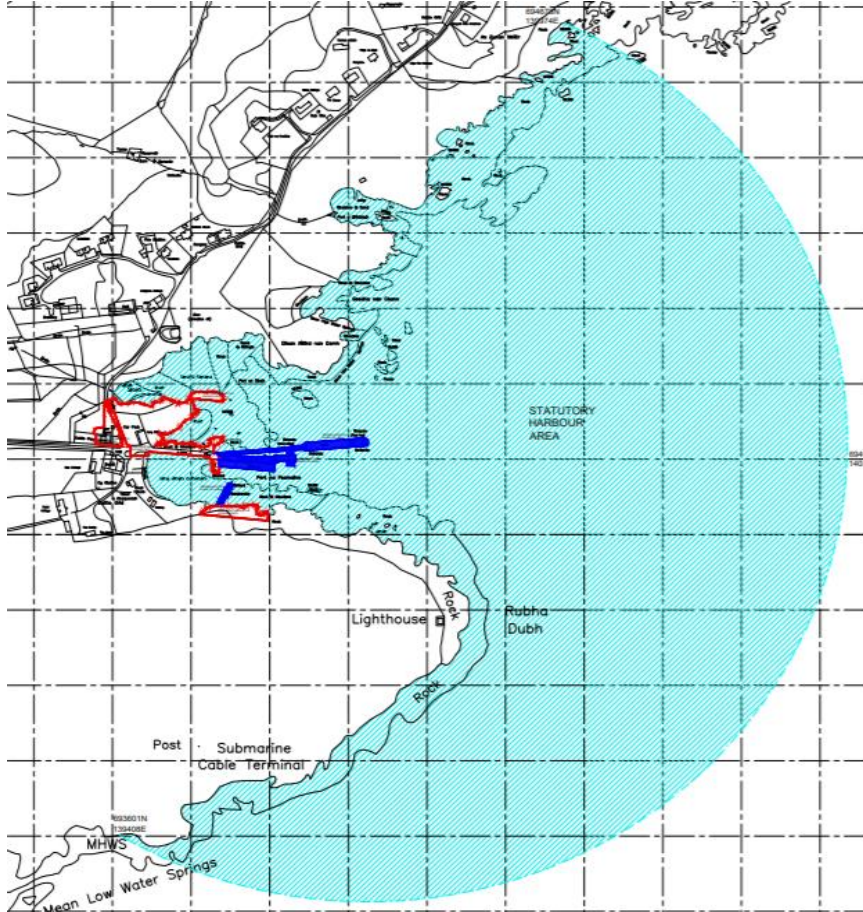
❖ CalMac Ferries Ltd (CFL):

- ❖ Ferry Operator under CHFS; and
- ❖ Harbour Operator under the **Harbour Operating Agreement (HOA)** to CMAL

- ❖ **CMAL delegate the vast majority of the operation of the Harbour to CFL under the HOA.** However CMAL retain responsibility for:

<i>Conservancy</i>	<i>AtoNs</i>	<i>Dredging</i>
<i>Wrecks</i>	<i>Dangerous Vessels</i>	<i>Vessel Detention</i>
<i>Bathymetric Surveys</i>	<i>Issuing NtMs</i>	

Statutory Harbour Area @ Colonsay



- Colonsay accepts international ships with the Port Facility complying with International Ship & Port Facility Security (ISPS) Regulations;
- Cruise ships up to 100m LOA, 4.0m draught, can be accommodated at times when the pier is not required by the CFL ferry service
Larger vessels will be reviewed on a case by case basis.
- Commercial vessels wishing to use Colonsay Harbour must ensure that any operations do not interfere with timetabled ferry services;
- There are no moorings within the harbour limits;
- There are no pontoons within the harbour limits;
- Yachts are regular users of the harbour. Yachts are requested to ensure that ferry approaches to the pier are kept clear at all times.

Harbour Information & Links

<https://www.cmassets.co.uk/>


- ❖ [Terms and Conditions of Harbour Use](#)
- ❖ [Schedule of Harbour Charges](#)
- ❖ [Current Notices to Mariners](#)
- ❖ [CCTV System Privacy Notice](#)
- ❖ [Port Marine Safety Policy Statement](#)
- ❖ [Harbours Enforcement and Prosecution Policy](#)
- ❖ [Navigational Safety, Pilotage & Towage Policy](#)
- ❖ [Marine Conservancy Policy](#)

Harbour Information & Links

<https://www.cmassets.co.uk/location/colonsay-scalasaig/>

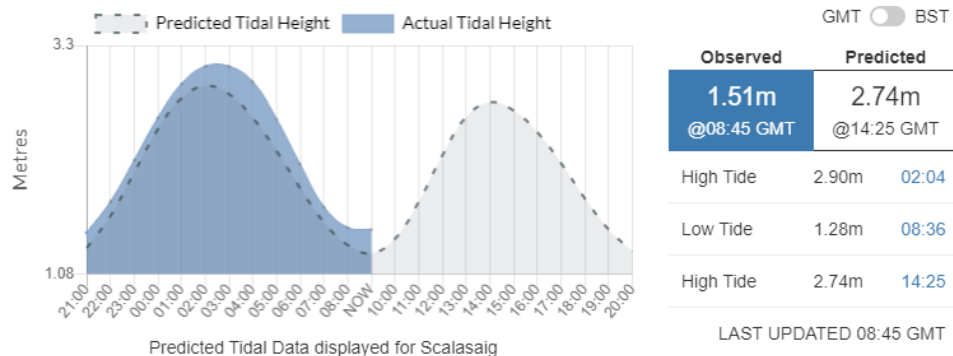
Live environmental data

Live Wind and Weather Data



Note: Wind data is not for navigation. The accuracy of this data is not assured. [See disclaimer for more information.](#)

Tidal Data



Harbour Information Available

The Following Information is available on request:

- **Bathymetric Survey** of the Port – Request from Port Manager/Supervisor;
- **Topographical Survey** of the Port – Request from Port Manager/Supervisor;
- **Vessel Arrival Booking Process** – also available via the CalMac Harbours Website;
- **Workboat Checklist** – also available via the CalMac Harbours Website;
- **Harbour User Consultative Forums** – also available via the CalMac Harbours Website

<https://www.calmac.co.uk/harbours/>

Health, Safety & Environmental Issues

➤ Current Issues:

- No navigational Concerns, Accidents or Near Misses have been raises since the last meeting.
- Colonsay Anchorage Position Change (NTM 25/22)

New Position; LAT 56° 04.24'N LONG 006° 10.73'W

- Temporary buoy in position 56° 04.166'N 006° 11.000'W

Port Waste Management Questionnaire

- Purpose is to seek feedback from Harbour Users and selected other relevant stakeholders on port waste management at the harbour, the purpose being to ensure that marine waste provision is adequate and managed;

- Please complete & return your questionnaires to;

harbour.operations@calmac.co.uk



CALMAC PORT WASTE MANAGEMENT QUESTIONNAIRE

This port waste management questionnaire is relevant to:

CalMac Harbour Operations are seeking feedback from Harbour Users and selected other relevant stakeholders on port waste management at the harbour, the purpose being to ensure that marine waste provision is adequate and managed. Thank you for participating.

Completed questionnaires should be returned by the following means:

- E-mail to: harbour.operations@calmac.co.uk, or
- Handed in to the Harbour Manager / Supervisor at your local CalMac office

1. Do you support the principle of waste minimisation? Yes / No

2. Can you suggest any ways that you could minimise the waste you produce?

3. Do you think that the level of waste provision at the port facility is adequate? Yes / No

If no please explain:

4. Are the recycling facilities adequate? Yes / No

Please provide further information:

5. Do you currently recycle any of your waste at another facility? Yes/No

Please provide further information:

6. Would you be happy with an increase in harbour charges for better waste facility provision? Yes/No

Navigational Safety

- CFL maintain a live Navigational Risk Assessment (NRA) which is the very basis of the safe management of the harbour;
- The NRA is aimed at recording our assessment of all navigational hazards and identifying measures to reduce risk to an acceptable level.

Top three ranked hazards;

1. Contact Berthing – Major CalMac Ferry;
2. Contact Berthing – Small Commercial Vessel
3. Mooring Breakout of a Major CalMac Ferry

COLONSAY									
The Assessment of Marine Navigational Risks									
Section Assessment		Description of Activity							
Risk Assessment Reference		NRA/CA/01 (Rev 15)							
Assessment Date		November, October 14, 2024							
Assessed by		CFL Area Harbour Operations Manager							
At Risk		1. PEOPLE 2. PROPERTY 3. ENVIRONMENT 4. STAKEHOLDERS - BUSINESS							
Impact Ref		Hazard		Potential Event Outcome		At Risk		Existing Risk Control Measures	
		Hazard Ref		Risk Rating		Risk Rating		Additional Control Measures	

Navigational Safety Questionnaire

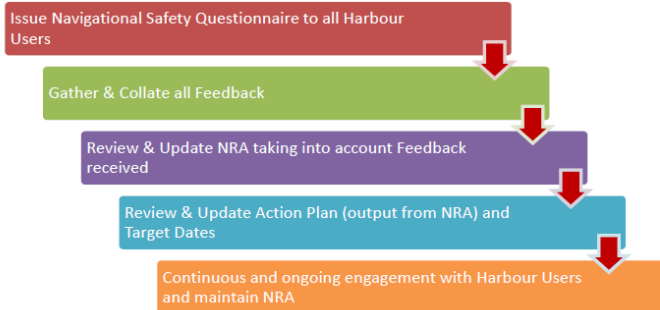
- The Navigational Safety Questionnaire is aimed at providing all users a voice with regards to the provision of safe navigation within the harbour;



CALMAC MARINE NAVIGATIONAL SAFETY QUESTIONNAIRE

CalMac Harbour Operations are seeking feedback from Harbour Users and selected other relevant stakeholders on navigational safety within the harbours we operate. The purpose of this questionnaire is to give ALL users of our harbours the opportunity to comment on the safety of navigation in those areas you sail or operate. CalMac welcomes all relevant feedback in order to identify areas for improvement and make our harbours a safe place for all.

The basic process CalMac Harbour Operations will use is:



The form is titled 'CALMAC MARINE NAVIGATIONAL SAFETY QUESTIONNAIRE'. It includes a header with the CalMac Harbours logo. Below the title, there is a section for 'This navigational safety questionnaire is relevant to:' followed by a text box. The main body of the form contains five numbered questions, each with a 'Yes / No' response option and a text box for further explanation. The questions are: 1. Do you feel that the harbour is a safe place to operate within and navigate? 2. Can you suggest any ways that navigation could be improved in the harbour? 3. Do you think the provision of Aids to Navigation (AtoN) is suitable? 4. Are you aware of any incidents or near misses in the past 12 months which CalMac should be aware of or consider when assessing navigation risks? 5. Do you have any other comments relating to safe navigation, AtoN provision or marine safety? The form is identified as 'Form 2.221 Rev. 1' in the bottom right corner.

CALMAC
HARBOURS

CALMAC MARINE NAVIGATIONAL SAFETY QUESTIONNAIRE

This navigational safety questionnaire is relevant to:

1. Do you feel that the harbour is a safe place to operate within and navigate? Yes / No

2. Can you suggest any ways that navigation could be improved in the harbour?

3. Do you think the provision of Aids to Navigation (AtoN) is suitable? Yes / No
If no please explain:

4. Are you aware of any incidents or near misses in the past 12 months which CalMac should be aware of or consider when assessing navigation risks? Yes / No
If yes could you please outline some further details of the incident:

5. Do you have any other comments relating to safe navigation, AtoN provision or marine safety? Yes/No
If yes please explain:

Form 2.221
Rev. 1

Notices to Mariners

Standing NtMs

- SN/01 – Dive Projects
- SN/03 – Fuel Bunkering
- SN/04 – Safe Speed & UKC
- SN/05 – Weighted Heaving Lines
- SN/08 – Reporting of Incidents, infrastructure or Aids to Navigation Defects.

Current NtMs

- NtM 05/25 Colonsay Scalasaig Bay North Perch & AtoN Light Missing
- NtM 02/24 – Sanctions on Russian & Belarus Vessels update
- NtM 18/25 - Mooring Restrictions, Oban Railway Pier
- NTM 12/25 - Foot and Mouth Disease

Engagement, Consultation & Roles

- Primary purpose of the HUCF: **To permit formal engagement and consultation with all users of the Harbour;**
- Normally, formal **HUCF meetings held twice per year** supported by more frequent, less formal engagement. Currently using Microsoft Teams as best we can!
- **CFL Port Manager** – Responsible for the safe and effective delivery of the local CFL Ferry and Harbour Services;
- **CFL Harbour Operations Manager** – Supporting the CFL Port Manager in the delivery of the local CFL Harbour Operation and Services;
- **CFL Regional Harbour Manager** – Creating the standards to which the CFL Harbour Operation and Services will strive and monitoring and supporting the delivery.

Development Projects

Current and Planned Developments:

- ☐ No further Marine development works are planned at this time.

Harbour Specific Issues

Open forum to raise and discuss
issues relating to operations at
Colonsay

Attendee & Agenda Review & AOB

To confirm:

1. Attendees are suitable – any users missing?
2. Agenda Items – are there other items you would like to cover?
3. AOB – Any other business?